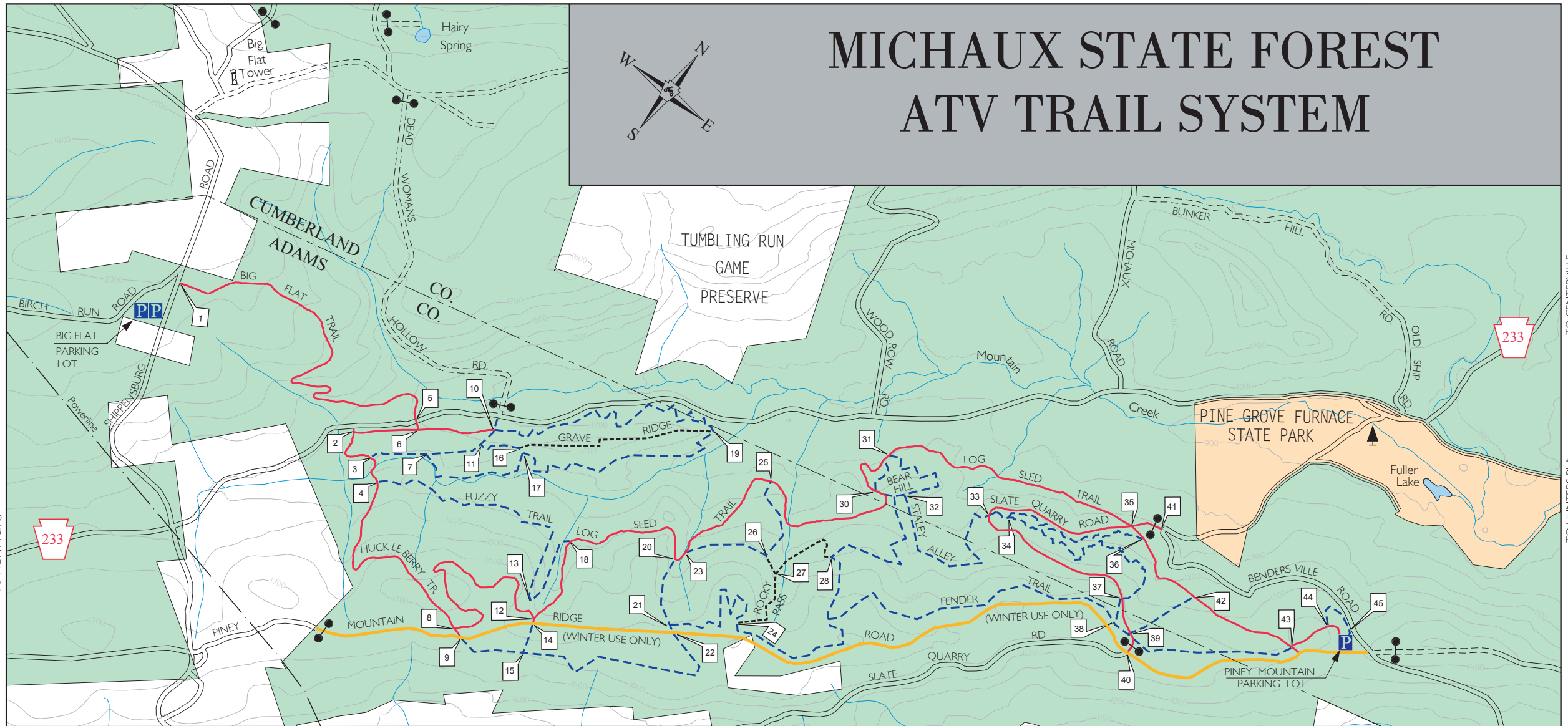


# MICHAUX STATE FOREST ATV TRAIL SYSTEM



**STAY ON DESIGNATED TRAILS**

**ALL ATV'S MUST BE REGISTERED AND INSURED**

**ONLY ATV'S WITH THREE OR MORE WHEELS ARE PERMITTED**











**MOTORCYCLES AND TRAILBIKES ARE NOT PERMITTED**

1/2 0 1/2 1 Mile



Scale: 1"= Approx. 3000 Feet

### LEGEND

- |   |                                 |   |                    |
|---|---------------------------------|---|--------------------|
|  | CLOSED TO A.T.V.'S              |  | STATE FOREST LANDS |
|  | ATV TRAIL (EASY)                |  | STATE PARK LANDS   |
|  | ATV TRAIL (MORE DIFFICULT)      |  | PARKING AREA       |
|  | ATV TRAIL (MOST DIFFICULT)      |  | GATE               |
|  | ATV TRAIL (WINTER USE ONLY)     |   |                    |
|  | ATV TRAIL NUMBERED INTERSECTION |   |                    |

MAP REVISED AUGUST 2004