


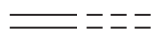









LEGEND

-  SPROUL STATE FOREST
-  GATE
-  MARKER_POST NUMBERS
-  ROADS CLOSED TO ATV'S
-  HARD SURFACE ROAD (CLOSED TO ATV'S)
-  PARKING AREA with LAT./LONG.
-  OPEN AREA (BOUNDARY IS IN ORANGE PAINT)
-  VISTA

 HELIPAD LAT. 41° 7' 51.53" N
LONG. 77° 46' 9.715" W

CONTOURS ARE ON 20' INTERVALS

ATV TRAIL DIFFICULTY

-  EASIEST (GREEN TRAIL)
-  MORE DIFFICULT (BLUE TRAIL)
-  MOST DIFFICULT (BLACK TRAIL)

