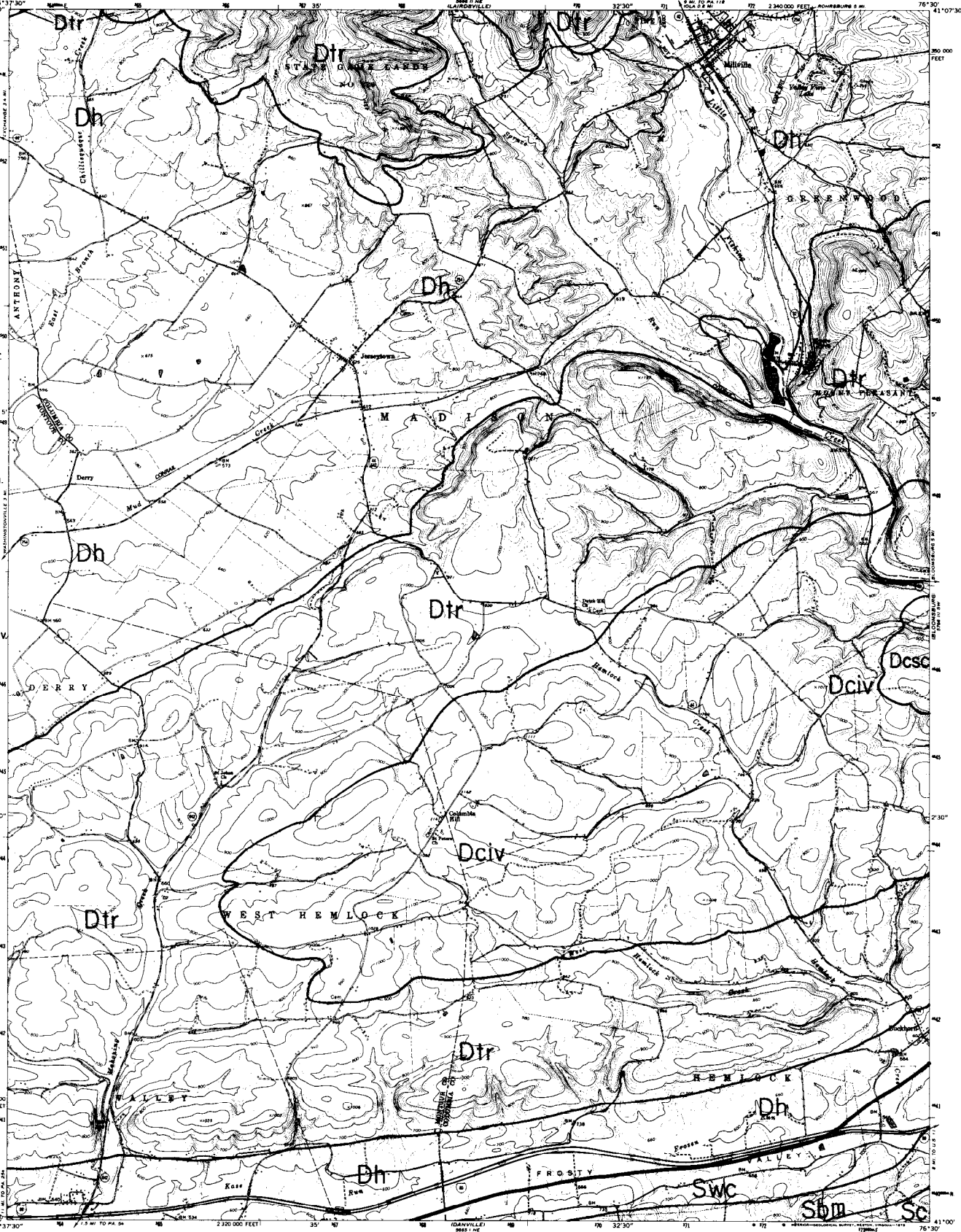


- SOURCE
- Hoskins
Photo
and
field
- EXPLANATION
- Dcsc Sherman Creek Mbr. of Catskill Fm.
 - Dciv Irish Valley Mbr. of Catskill Fm.
 - Dtr Trimmers Rock Fm.
 - Dh Hamilton Gp.
 - Swc Wills Creek Fm.
 - Sbm Bloomsburg and Mifflintown Fms., undiv.
 - Sc Clinton Gp.




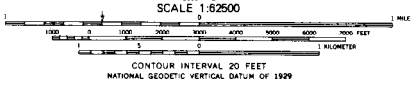

Mapped, edited, and published by the Geological Survey
Control by USGS and USC&GS

Topography by photogrammetric methods from aerial
photographs taken 1966. Field checked 1968

Polycyclic projection 1927 North American datum
10,000-foot grid based on Pennsylvania coordinate system, north zone
1000-meter Universal Transverse Mercator grid ticks,
zone 18, shown in blue

Fine red dashed lines indicate selected fence and field lines where
generally visible on aerial photographs. This information is unchecked

Revisions shown in purple compiled in cooperation with
State of Pennsylvania agencies from aerial photographs
taken 1975. This information not field checked



Compiled by D. M. HOSKINS, 1976

MILLVILLE