

SOURCE  
USGS  
1-743

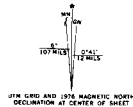
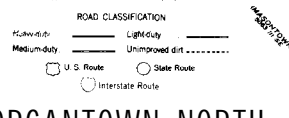
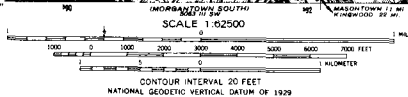
EXPLANATION

- PPw  
Waynesburg Fm.
- Pm  
Monongahela Gp.
- Pcc  
Casselman Fm.
- Pcg  
Glenshaw Fm.



REFERENCE

Kent, B. H. (1973). *Geologic map of parts of the Maestown and Morgantown North quadrangles, Greene County, Pennsylvania*, U. S. Geological Survey Miscellaneous Geologic Investigations Map 1-743.



Compiled by A. D. GLOVER, 1975

MORGANTOWN NORTH  
(W.Va.-Pa.)

This Map is from Map 61 - Atlas of Preliminary Geologic Quadrangle Maps of Pennsylvania  
1981 - PA Geological Survey