

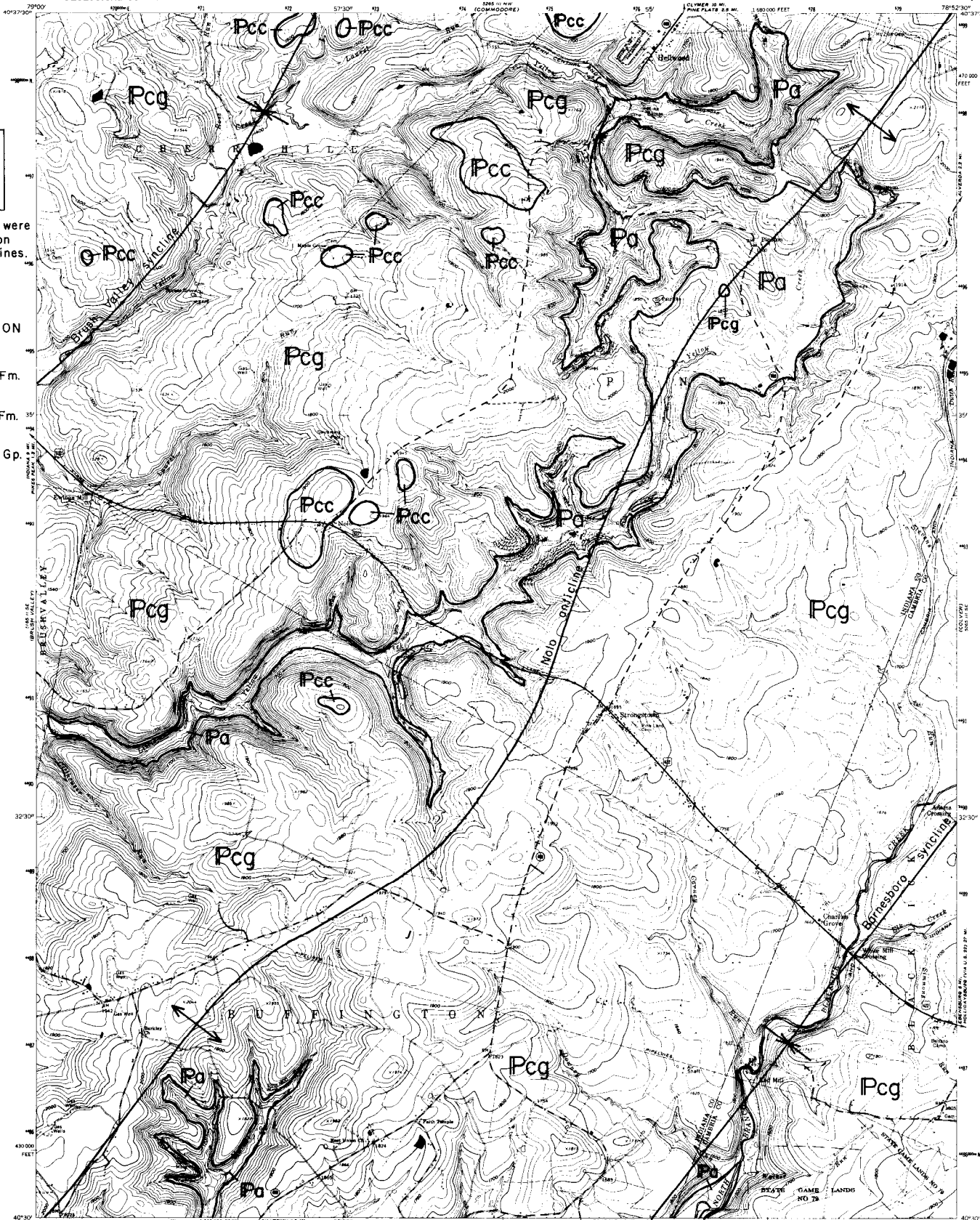
SOURCE

U.S.G.S.
Folio 189

Adjustments were
made based on
new strip mines.

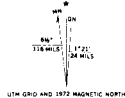
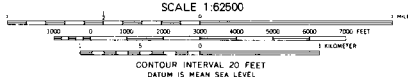
EXPLANATION

- Pcc Casselman Fm.
- Pcg Glenshaw Fm.
- Pa Allegheny Gp.



REFERENCE

Campbell, M. R., Clapp, F. G., and Butts, Charles (1913), Barnesboro-Patton folio, Pennsylvania, U. S. Geological Survey Geologic Atlas of the U. S., Folio 189, 13 p.



- ROAD CLASSIFICATION
- Heavy-duty
 - Medium-duty
 - Light-duty
 - Unimproved dirt
 - U. S. Route
 - State Route



Compiled by A. D. GLOVER, 1976

STRONGTOWN

This Map is from Map 61 - Atlas of Preliminary Geologic Quadrangle Maps of Pennsylvania
1981 - PA Geological Survey